

Fig.1 Details in Polluted Stretch (Kalloopara-Thondra) in **Manimala River**

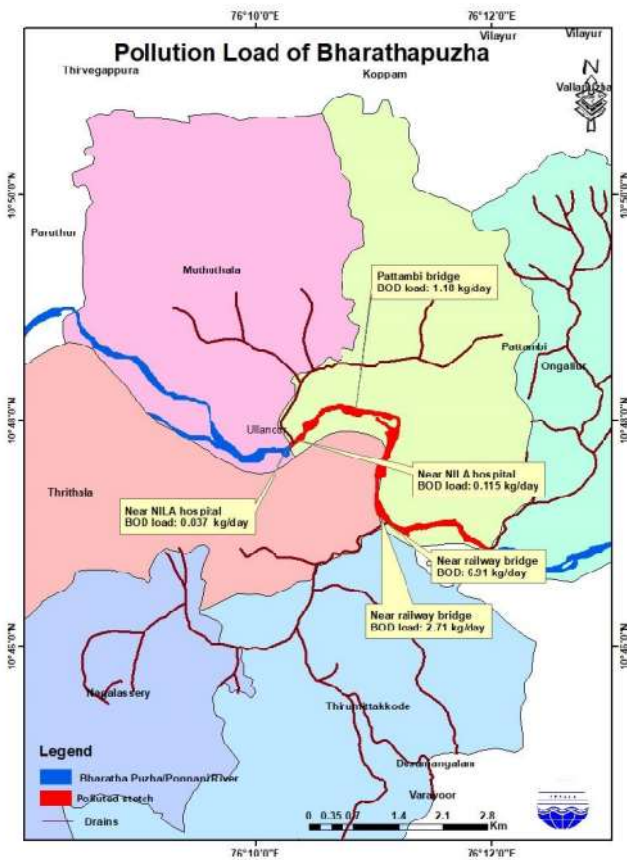


Fig 2. Pollution load of **Bharathapuzha**



Fig.3 Karuvannur River Pollution Stretch

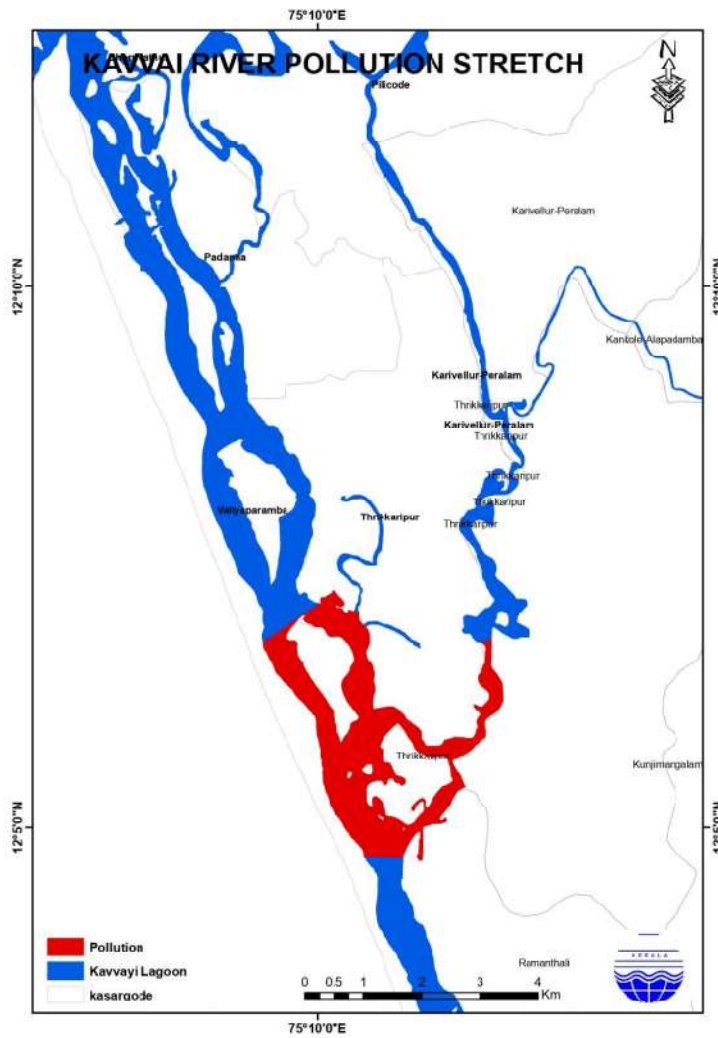


Fig.4 Kawai River Pollution Stretch

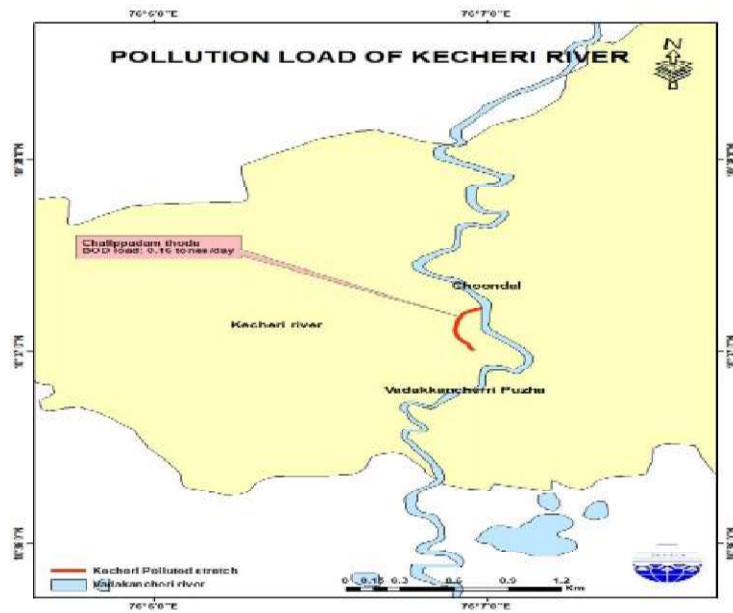


Fig 5. Pollution load of Kecheri River

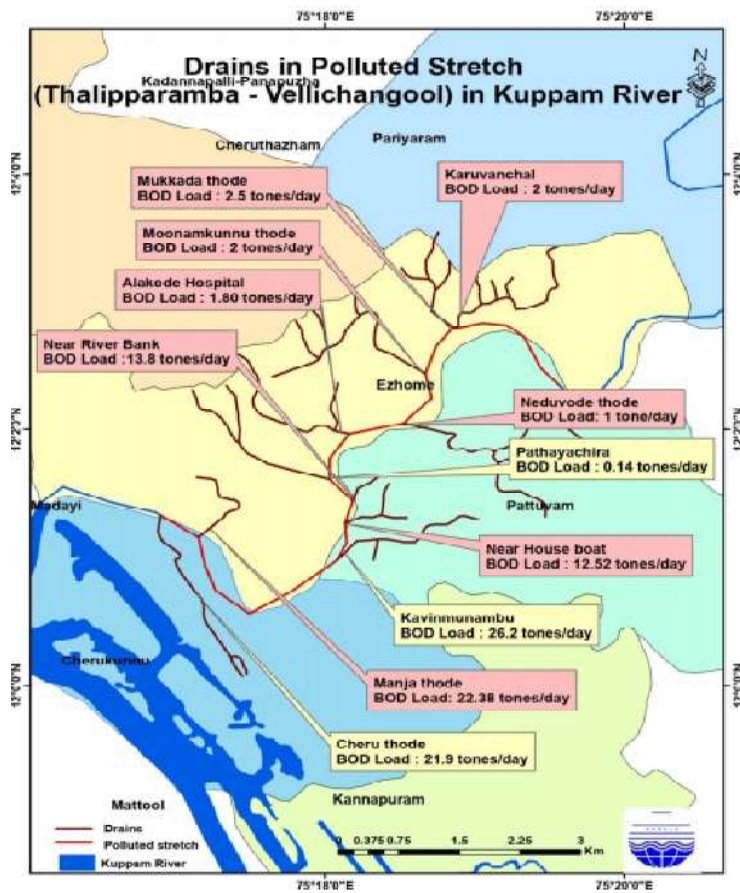


Fig.6 Kuppam River Pollution Stretch (Thalipparamba-Vellichangool)



Fig.7 Peruvamba River Pollution Stretch

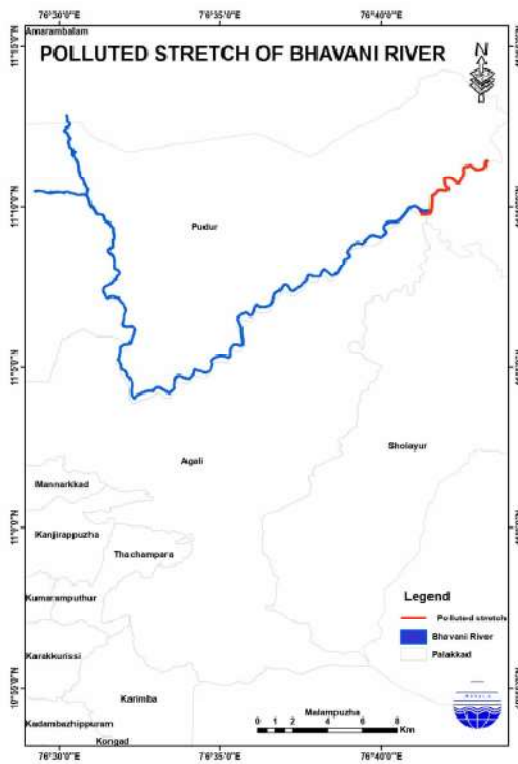


Fig.8 Polluted Stretch of Bhavani River

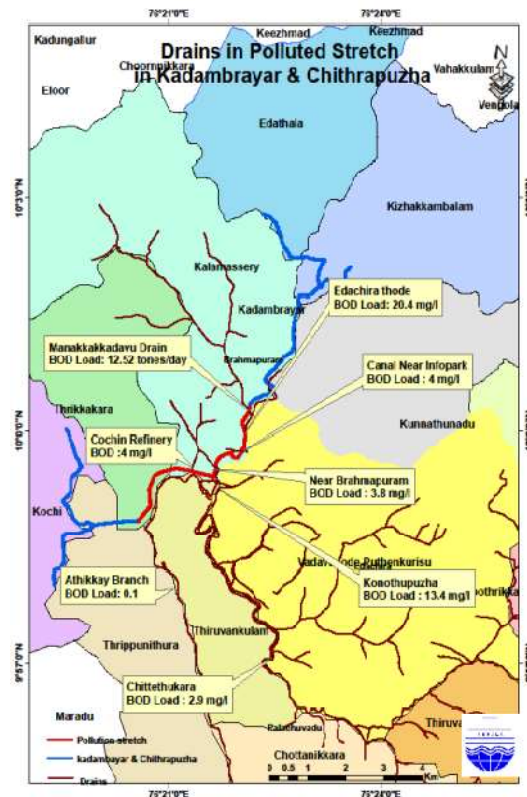


Fig.9 Polluted Stretch of Kadambay and Chithrapuzha

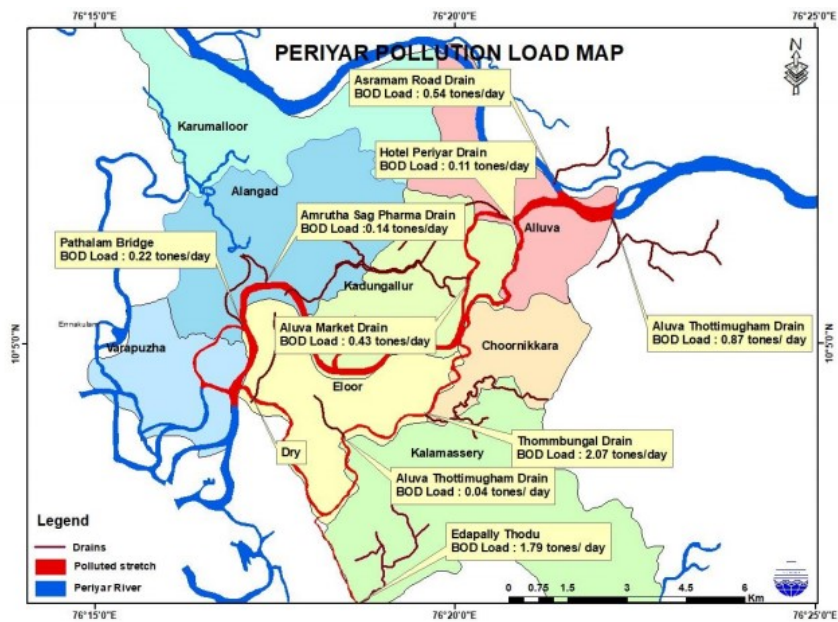


Fig.10 Pollution load of Periyar



Fig.11 Polluted Stretch of Pamba River

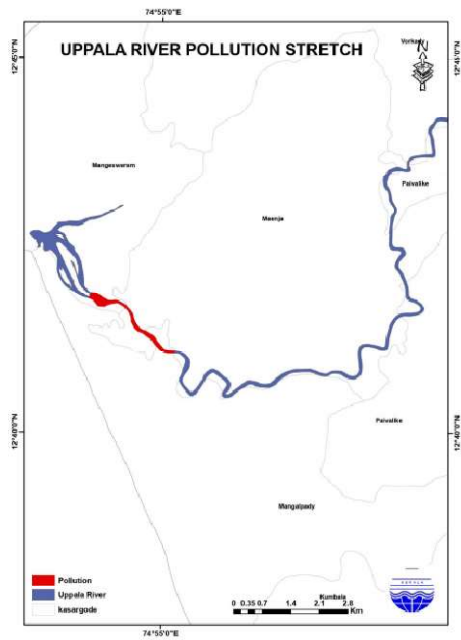


Fig.12 Polluted Stretch of Uppala River

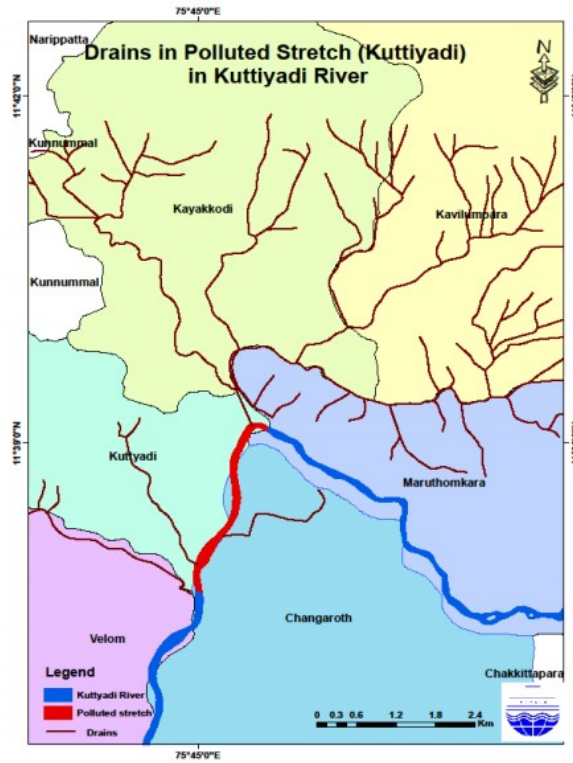


Fig.13 Polluted Stretch of Kuttiyadi River

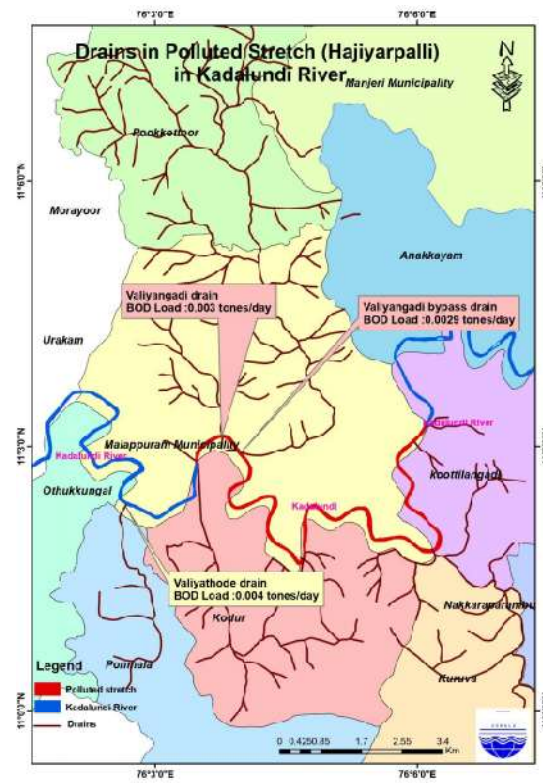


Fig.14 Polluted Stretch of Kadalundi River

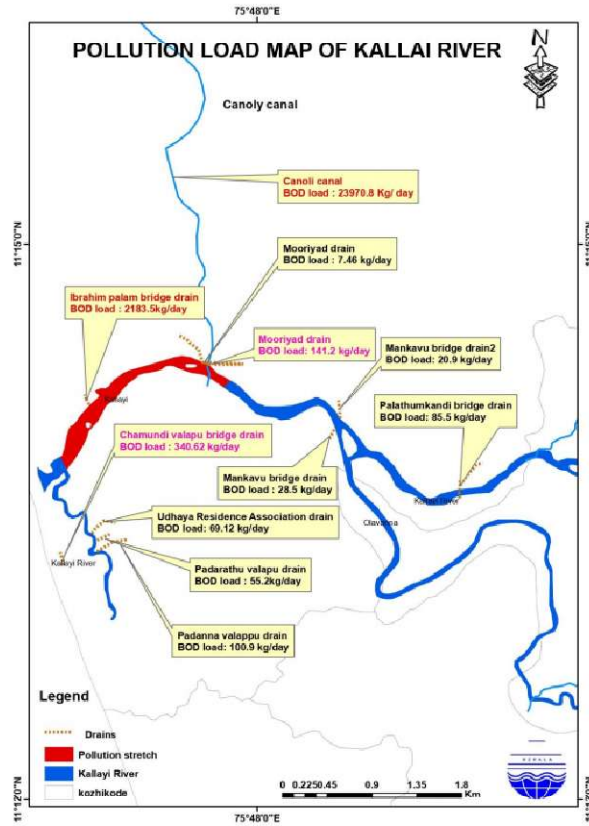


Fig.15 Pollution load map of Kallai River

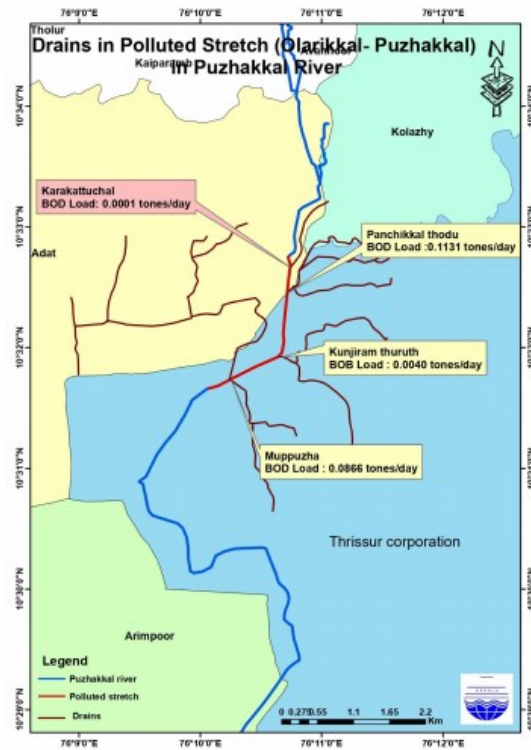


Fig.16 Polluted Stretch of Puzhakkal River

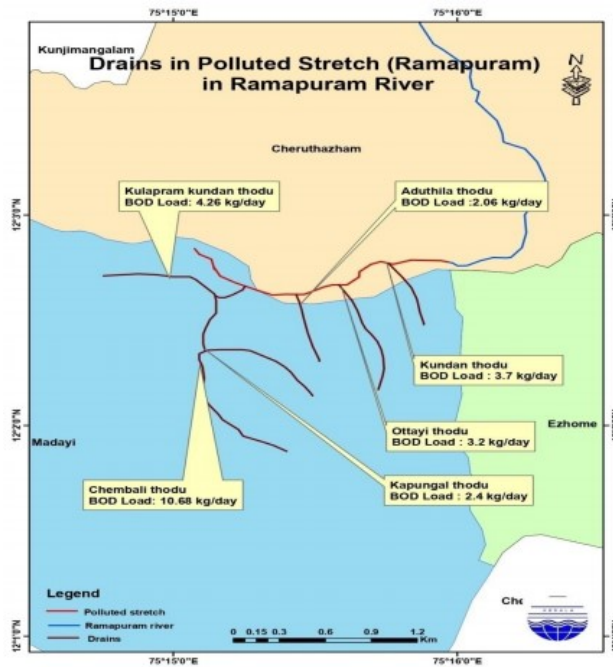


Fig.17 Polluted Stretch of Ramapuram River

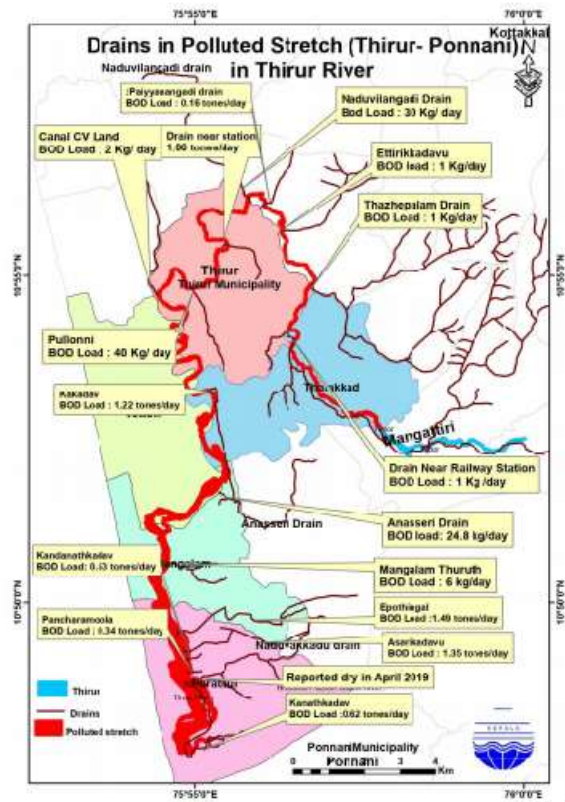


Fig.18 Polluted Stretch of Thirur River

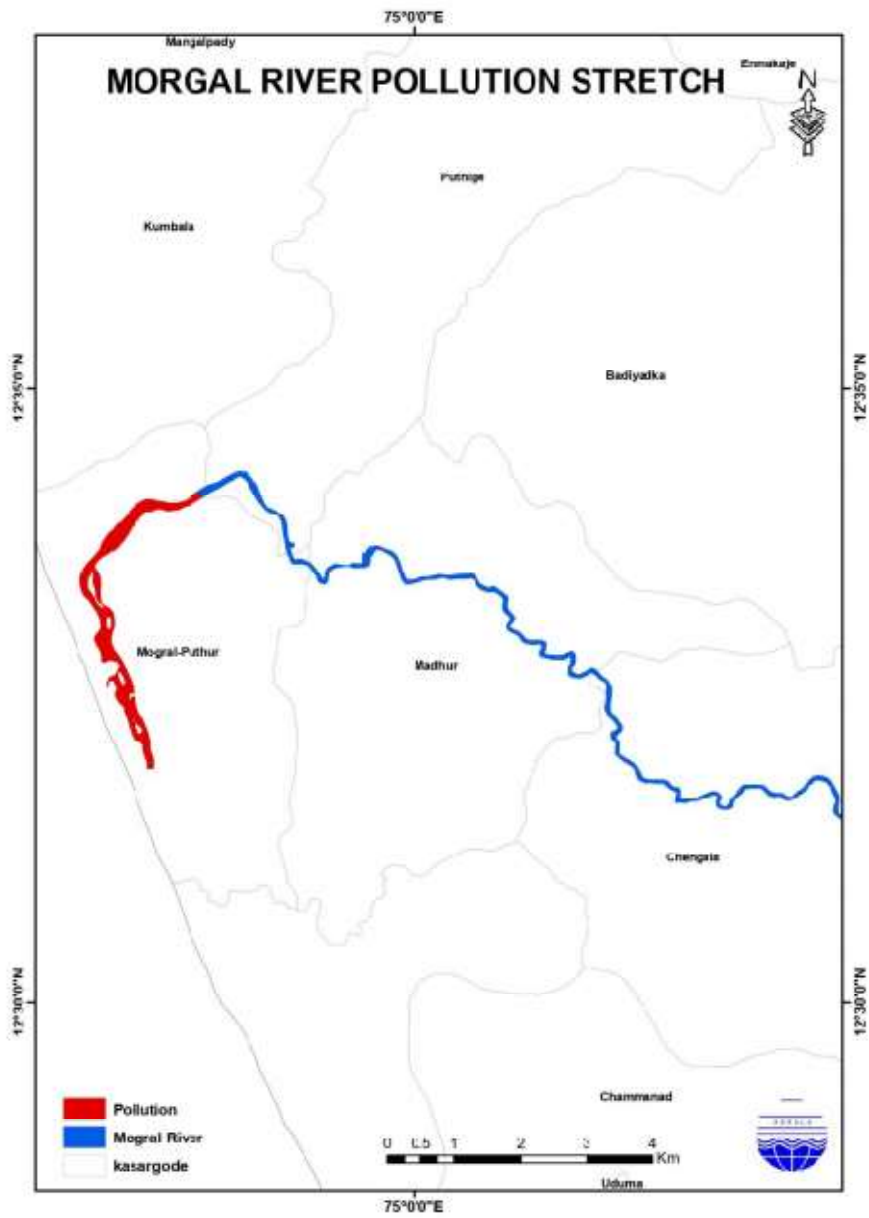


Fig.19 Polluted Stretch of **Mogral River**

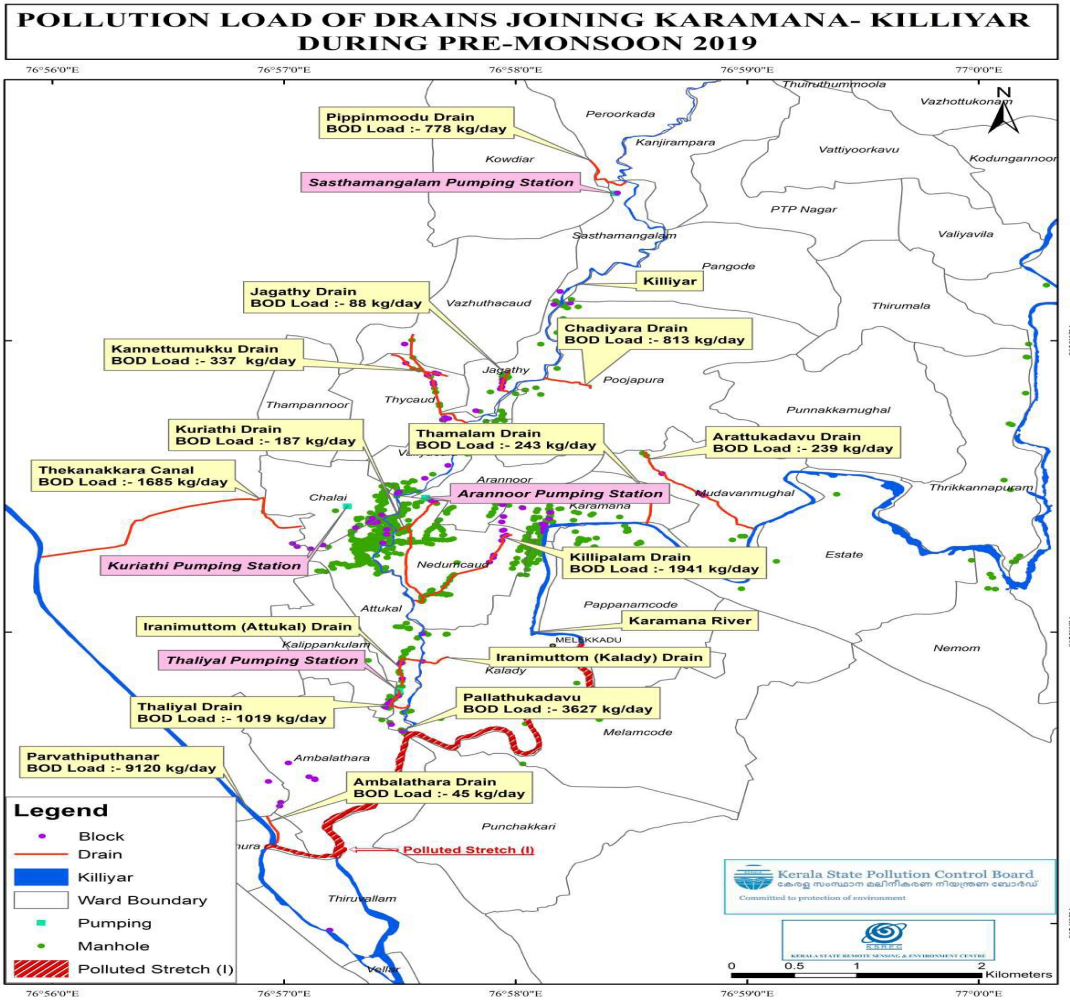


Fig.20 Polluted Stretch of Karamana- Killiyar River